








MONTHLY SUMMARY REPORT OF DEFORESTATION WITHIN HAP SENG PLANTATIONS HOLDINGS BERHAD AND ITS NEIGHBOURING INDEPENDENT OUTGROWER/SMALLHOLDER BASED ON THE INFORMATION PROVIDED BY GLOBAL FOREST WATCH WEBSITE (FEBRUARY 2022)

A) Number of Deforestation occurrence within Hap Seng Plantations Holdings Berhad (HSPHB) in February 2022 as reported by Global Forest Watch (GFW) Website.

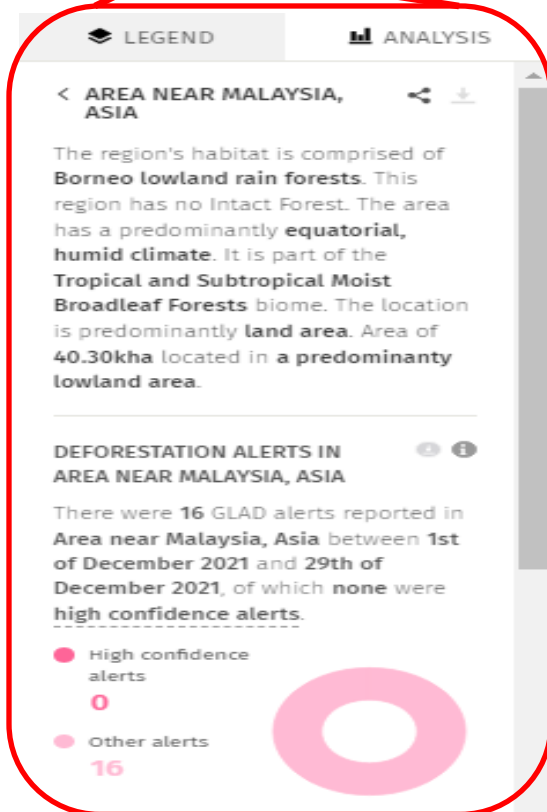
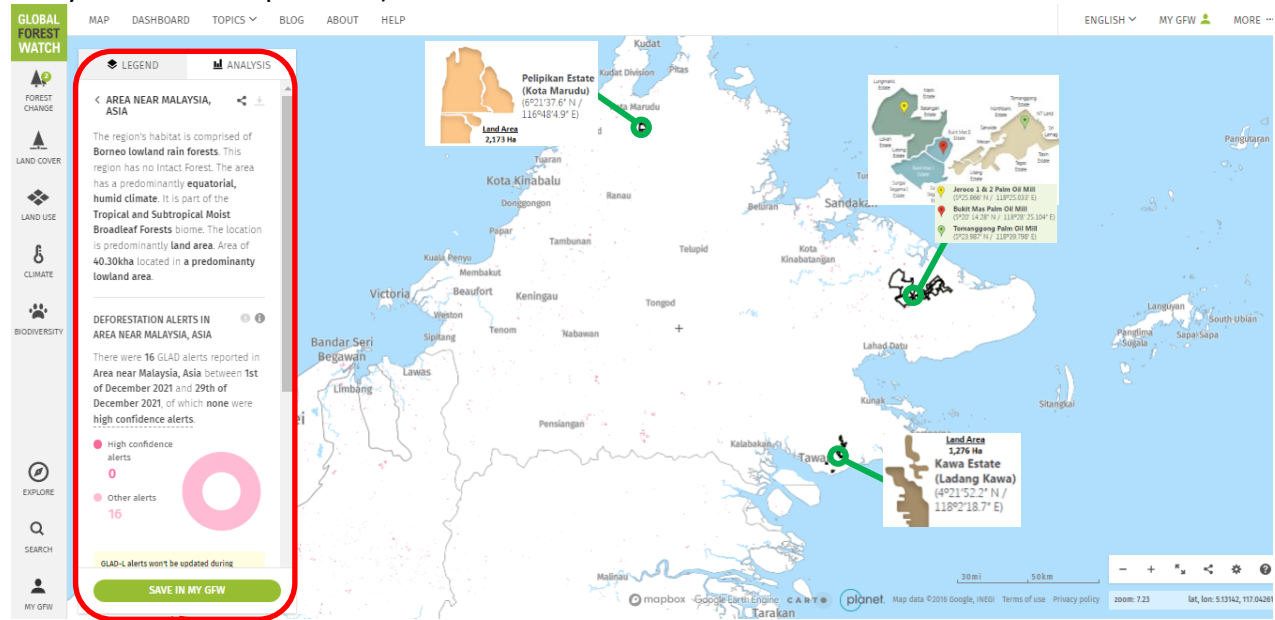
No	Estate	GFW Deforestation	Site Verification
1	Lokan Estate	Data is not available from GFW for February '22	
2	Batangan Estate	Data is not available from GFW for February '22	
3	Lutong Estate	Data is not available from GFW for February '22	
4	Kapis Estate	Data is not available from GFW for February '22	
5	Lungmanis Estate	Data is not available from GFW for February '22	

6	Tomanggong Estate	Data is not available from GFW for February '22	
7	Litang Estate	Data is not available from GFW for February '22	
8	Tagas Estate	Data is not available from GFW for February '22	
9	Tabin Estate	Data is not available from GFW for February '22	
10	Northbank Estate	Data is not available from GFW for February '22	
11	Bukit Mas Estate	Data is not available from GFW for February '22	
12	Sungai Segama Estate	Data is not available from GFW for February '22	

13	Kawa Estate	Data is not available from GFW for February '22	
14	Pelipikan Estate	Data is not available from GFW for February '22	

B) Global Forest Watch Website Map for HSPHB: 01st February 2022 – 28th February 2022

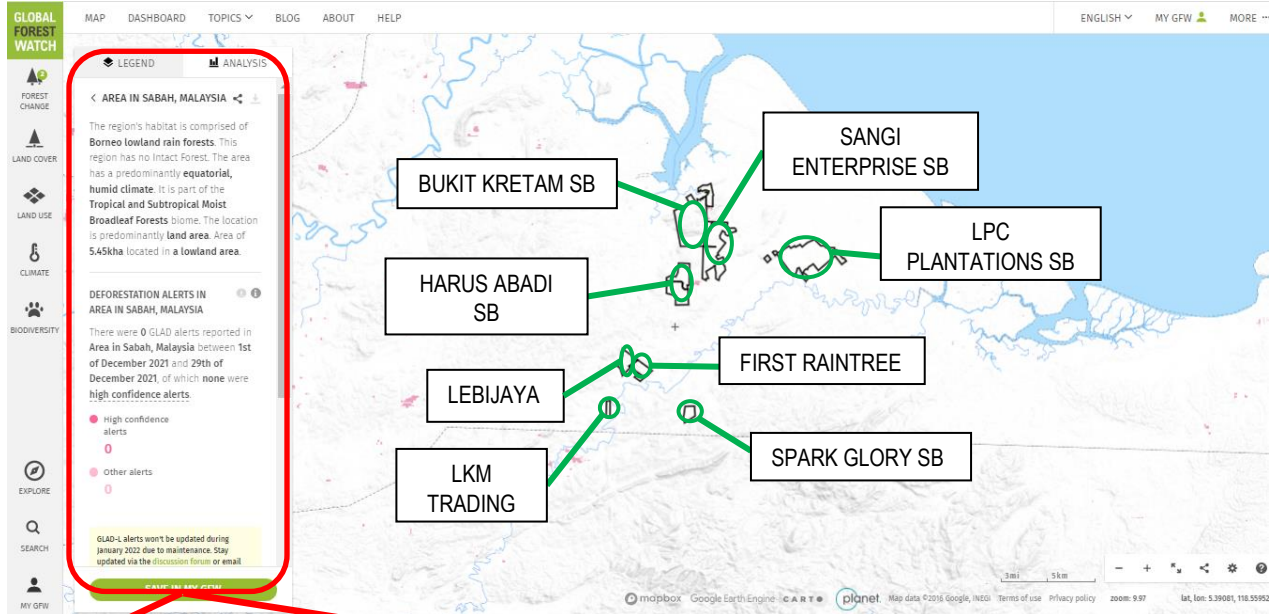
Remark: Data of report is not updated due to Global Forest Watch website is having technical matter (i.e. data for No Deforestation Alert (GLAD Alert/RADD Alert) currently is not available for analysis as at 13th April 2022)



1) Data is not available for Deforestation Alert (GLAD Alert/RADD Alert) within HSPHB areas.

C) Global Forest Watch Website Map for Neighbouring Independent Outgrower/Smallholder around HSPHB: 01st February 2022 – 28th February 2022

Remark: Data of report is not updated due to Global Forest Watch website is having technical matter (i.e. data for No Deforestation Alert (GLAD Alert/RADD Alert) currently is not available for analysis as at 13th April 2022)



LEGEND **ANALYSIS**

< AREA IN SABAH, MALAYSIA

The region's habitat is comprised of **Borneo lowland rain forests**. This region has no Intact Forest. The area has a predominantly **equatorial, humid climate**. It is part of the **Tropical and Subtropical Moist Broadleaf Forests** biome. The location is predominantly **land area**. Area of **5.45kha** located in a **lowland area**.

DEFORESTATION ALERTS IN AREA IN SABAH, MALAYSIA

There were **0** GLAD alerts reported in **Area in Sabah, Malaysia** between **1st of December 2021** and **29th of December 2021**, of which **none** were **high confidence alerts**.

- High confidence alerts
- 0
- Other alerts
- 0

1) Data is not available for Deforestation Alert (GLAD Alert/RADD Alert) within neighbouring independent outgrower/smallholder around HSPHB.