



MONTHLY SUMMARY REPORT OF DEFORESTATION WITHIN HAP SENG PLANTATIONS HOLDINGS BERHAD AND ITS NEIGHBOURING INDEPENDENT OUTGROWER/SMALLHOLDER BASED ON THE INFORMATION PROVIDED BY GLOBAL FOREST WATCH WEBSITE (March 2022)

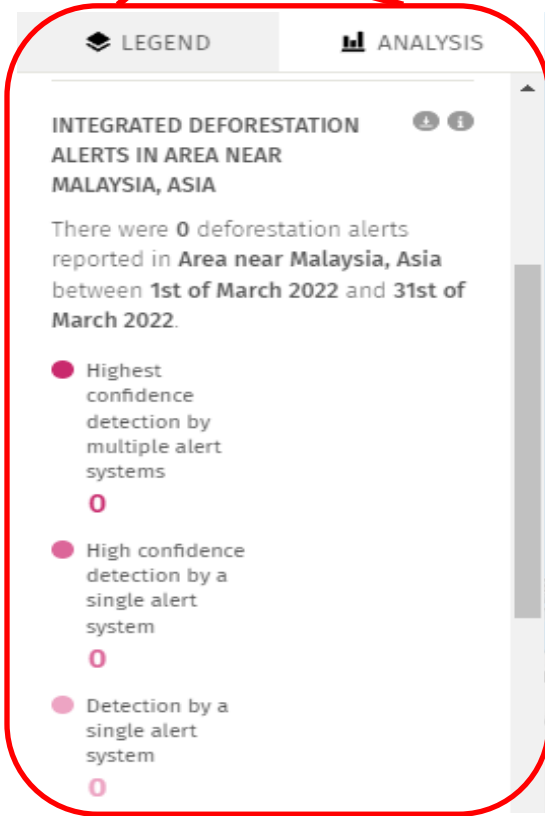
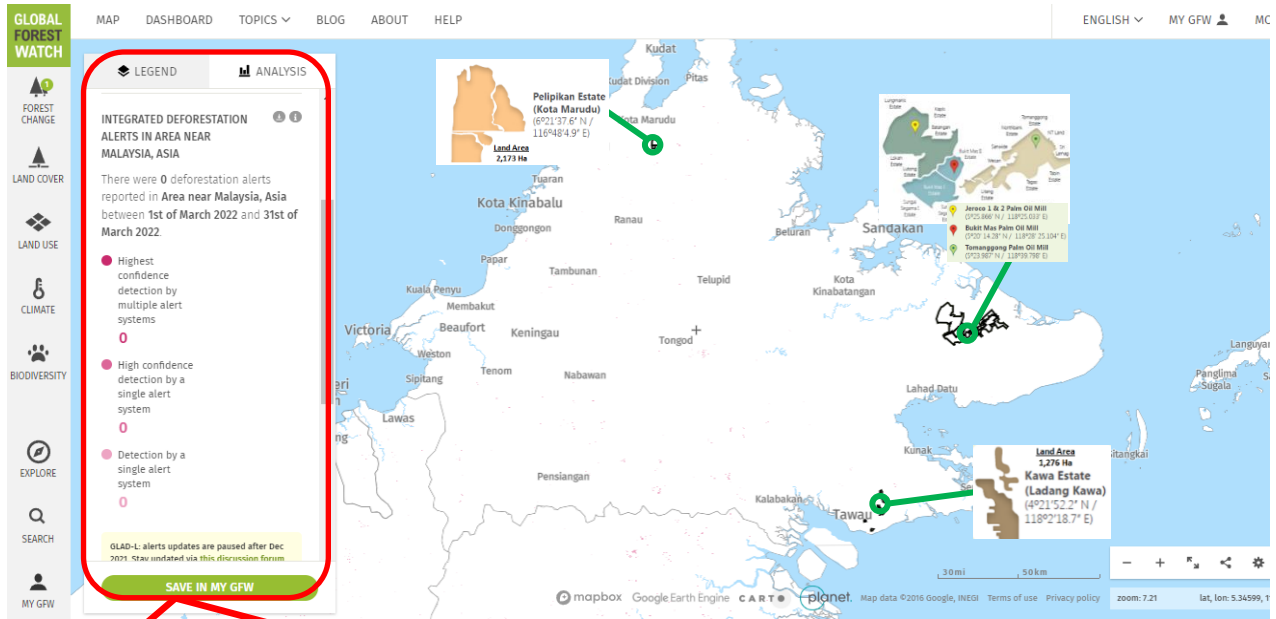
A) Number of Deforestation occurrence within Hap Seng Plantations Holdings Berhad (HSPHB) in March 2022 as reported by Global Forest Watch (GFW) Website.

No	Estate	GFW Fires	Site Verification
1	Lokan Estate	0	
2	Batangan Estate	0	
3	Lutong Estate	0	
4	Kapis Estate	0	
5	Lungmanis Estate	0	

6	Tomanggong Estate	0	
7	Litang Estate	0	
8	Tagas Estate	0	
9	Tabin Estate	0	
10	Northbank Estate	0	
11	Bukit Mas Estate	0	

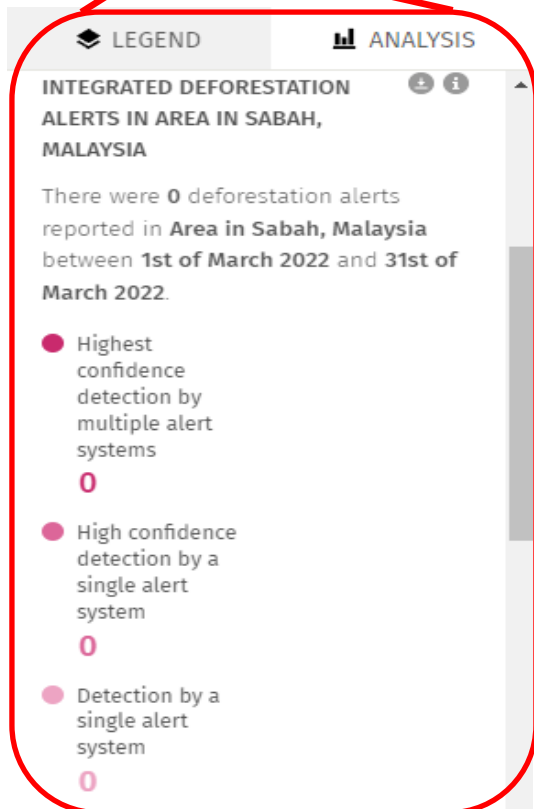
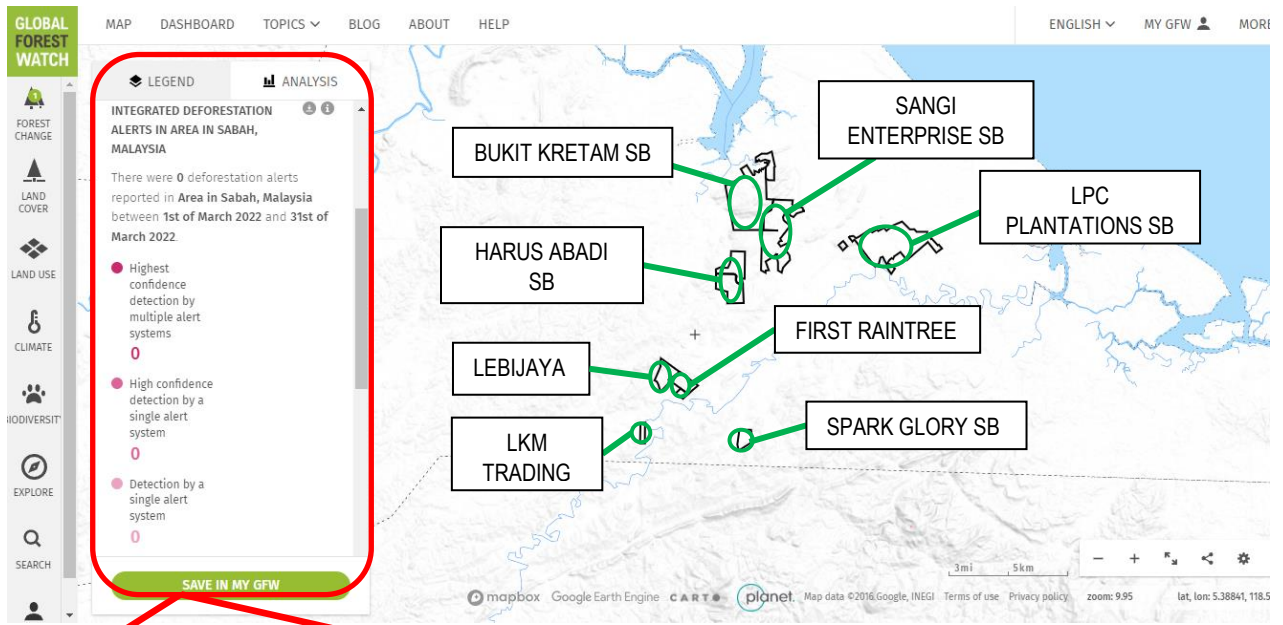
12	Sungai Segama Estate	0	
13	Kawa Estate	0	
14	Pelipikan Estate	0	

B) Global Forest Watch Website Map for HSPHB: 01st March 2022 – 31st March 2022



1) There were 0 Integrated Deforestation Alert reported between 1st of March 2022 and 31st of March 2022. There are no Deforestation detected within HPSHB areas.

C) Global Forest Watch Website Map for Neighboring Independent Outgrower/Smallholder around HSPHB: 01st March 2022 – 31st March 2022



1) There were 0 Integrated Deforestation Alert reported between 1st of March 2022 and 31st of March 2022. There are no Deforestation detected within neighbouring independent outgrower/smallholder around HSPHB.