







**MONTHLY SUMMARY REPORT OF DEFORESTATION WITHIN HAP SENG PLANTATIONS HOLDINGS BERHAD AND ITS NEIGHBOURING INDEPENDENT OUTGROWER/SMALLHOLDER BASED ON THE INFORMATION PROVIDED BY GLOBAL FOREST WATCH WEBSITE (MAY 2022)**

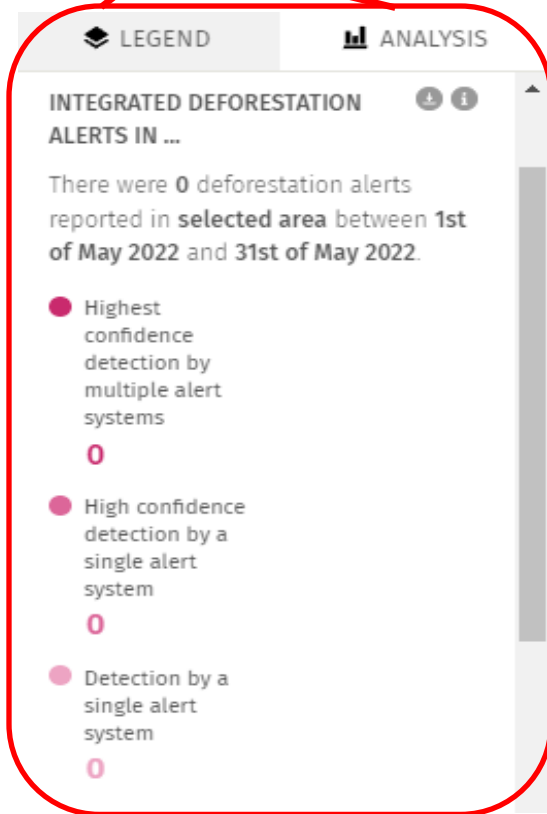
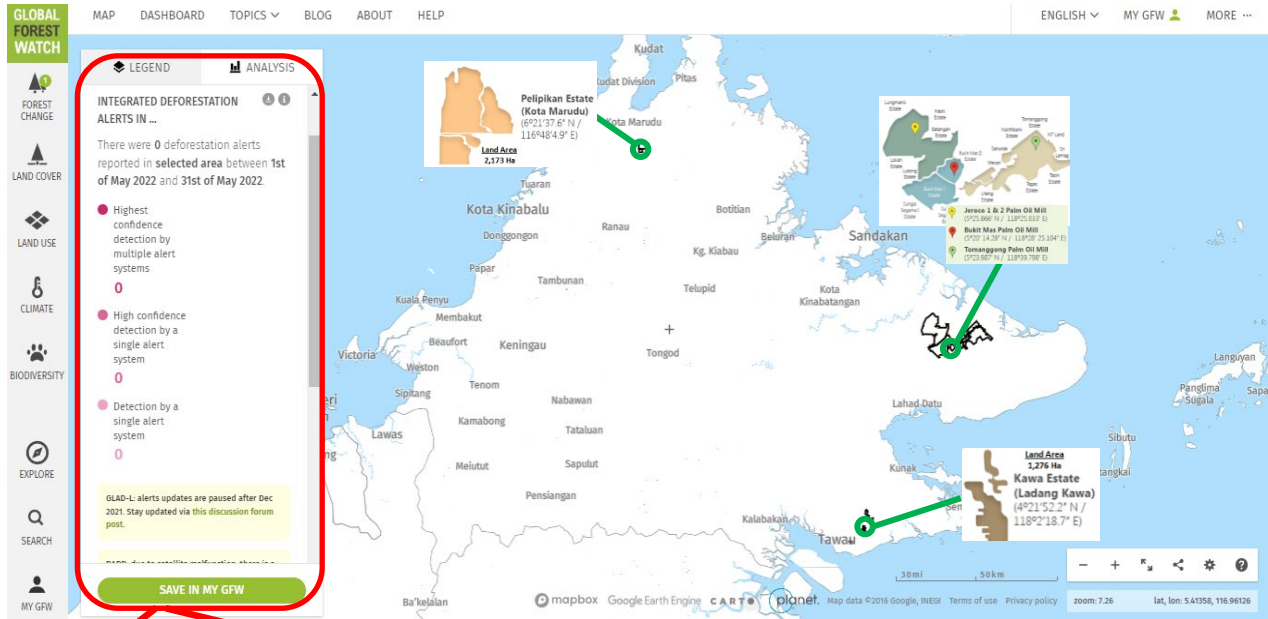
**A) Number of Deforestation occurrence within Hap Seng Plantations Holdings Berhad (HSPHB) in May 2022 as reported by Global Forest Watch (GFW) Website.**

No	Estate	GFW Fires	Site Verification
1	Lokan Estate	0	
2	Batangan Estate	0	
3	Lutong Estate	0	
4	Kapis Estate	0	
5	Lungmanis Estate	0	

6	Tomanggong Estate	0	
7	Litang Estate	0	
8	Tagas Estate	0	
9	Tabin Estate	0	
10	Northbank Estate	0	
11	Bukit Mas Estate	0	

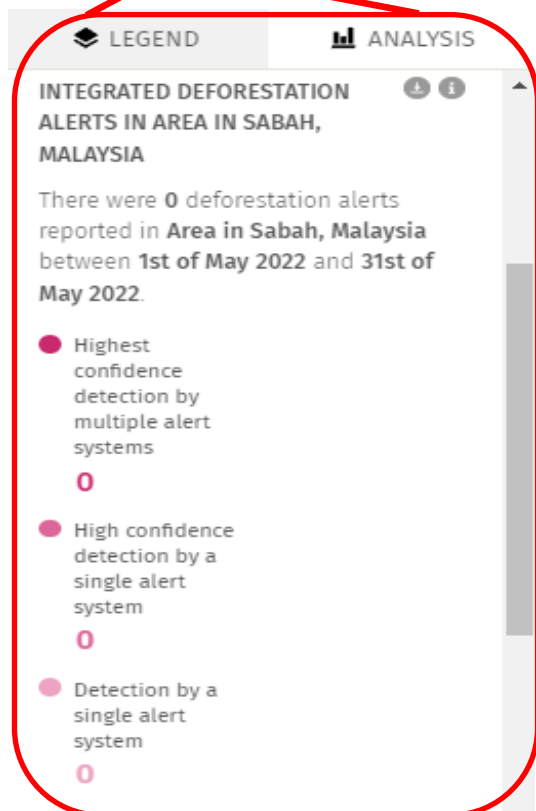
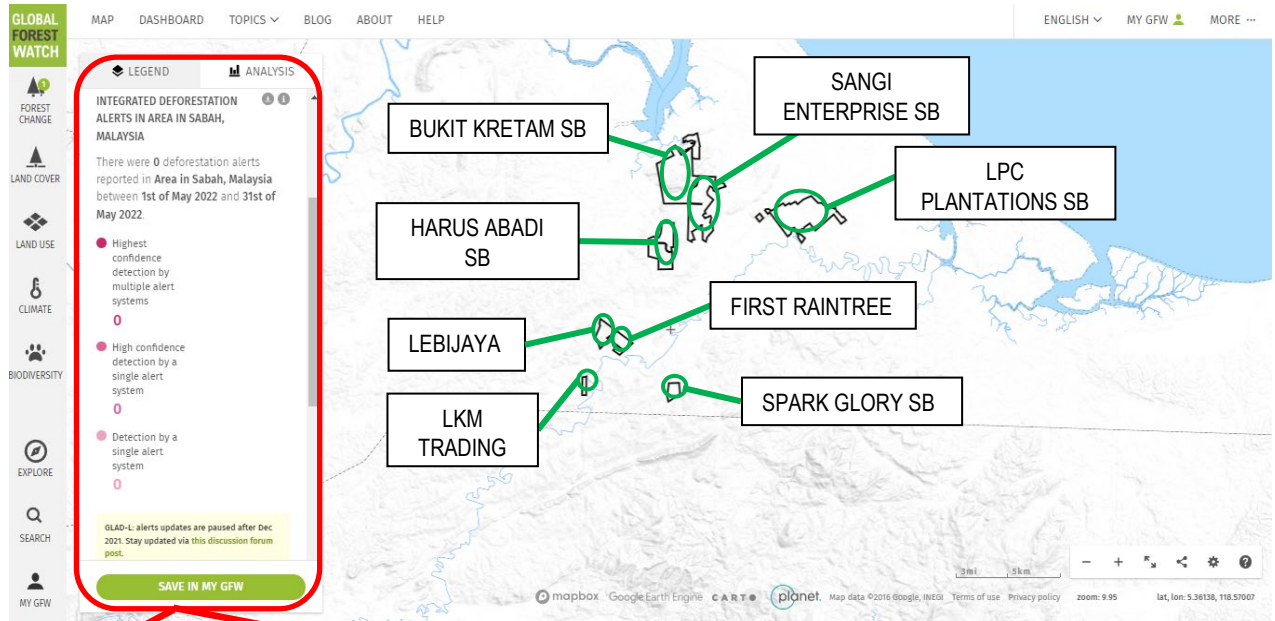
12	Sungai Segama Estate	0	
13	Kawa Estate	0	
14	Pelipikan Estate	0	

## B) Global Forest Watch Website Map for HSPHB: 01<sup>st</sup> May 2022 – 31<sup>st</sup> May 2022



1) There were 0 Integrated Deforestation Alert reported between 1<sup>st</sup> of May 2022 and 31<sup>st</sup> of May 2022. There are no Deforestation detected within HPSHB areas.

**C) Global Forest Watch Website Map for Neighbouring Independent Outgrower/Smallholder around HSPHB: 01<sup>st</sup> May 2022 – 31<sup>st</sup> May 2022**



**1) There were 0 Integrated Deforestation Alert reported between 1<sup>st</sup> of May 2022 and 31<sup>st</sup> May 2022. There are no Deforestation detected within neighbouring independent outgrower/smallholder around HSPHB.**